

**National Electricity
Transmission System Status Report**



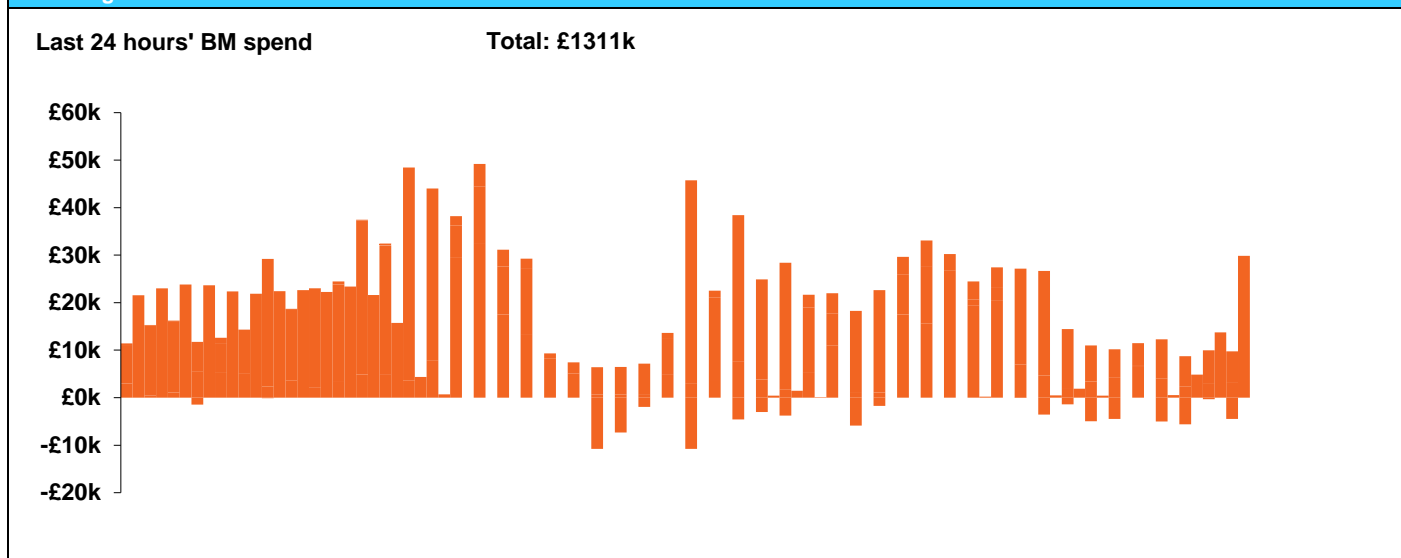
national**grid**ESO

National Electricity Transmission System Status Report
Tuesday 26 November 2019

Today's High Level Risk Status Forecast for the next 24h			
General Status		Voltage	
Demand		System Inertia	
System Margins		Weather	
Generation		Transmission	
Active Constraints			

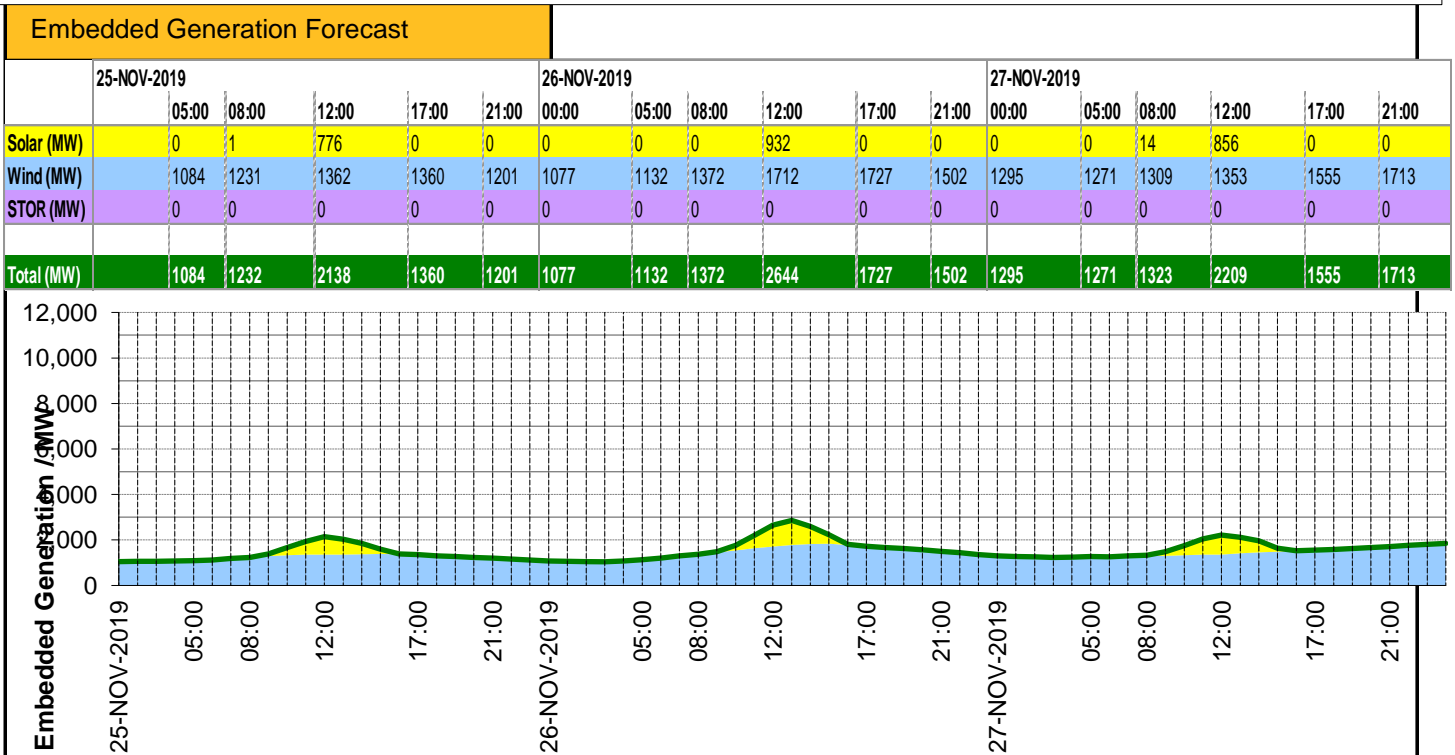
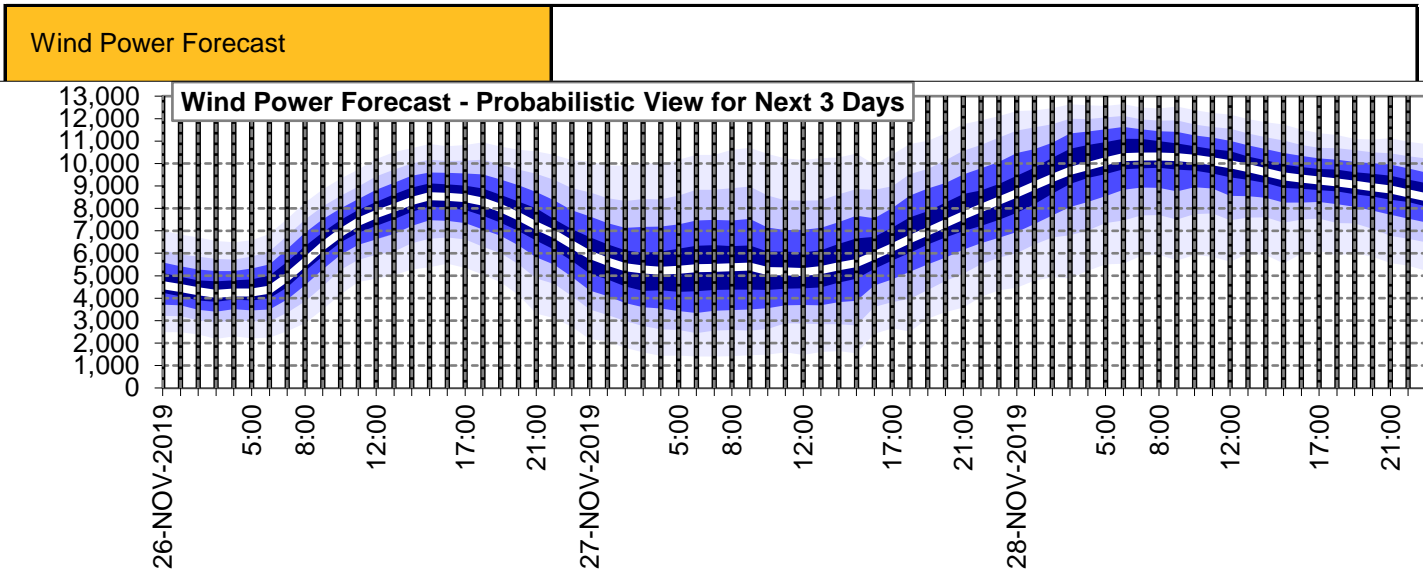
Today's Minimum De-Rated Margin	7342 MW (SP20)	
System Warnings	None	
Current BMU Largest Loss Risk	Generation	1260MW
	Demand	560MW

Balancing Costs



Yesterday's Market Summary	
Cash out price (Max)	£89 MWh (SP 25)
Cash Out Price (Min)	£34 MWh (SP 4)
Peak Demand Yesterday	45,367 MW

Interconnectors			
Net Transfer Capacity (MWs)			
Today	Import	Export	
Netherlands (BritNed)	1100	1133	Fully available
France (IFA)	2000	2000	Fully Available
Belgium (Nemo)	1013	1013	Fully Available
Ireland (EWIC)	500	530	Fully Available
Northern Ireland (MOYLE)	395	500	Partially available.



Weather	Source	Commentary
<p>Latest forecast (Summary)</p>	<p>Met Office SEPA Natural Resources Wales</p>	<p>Today: Rain or showers will affect most areas, some of the showers heavy and blustery. Many northeastern areas will stay cloudy, fog affecting high ground. However some brighter interludes are likely further south, where it will be mild but windy</p> <p>Tonight: Rain or showers continuing; some heavy showers in the south, while northern Scotland will be more persistently wet. Some drier weather in between, for example northwest England and southern Scotland.</p>
<p>General Weather Concerns e.g. wind, rain, snow, flooding, GB Weather Warnings</p>	<p>Met Office Weather Warnings SEPA Natural Resources Wales</p>	<p>Weather Warnings:</p> <p>Yellow warning of rain</p> <p>Areas affected: London & South East England South West England Wales West Midlands</p> <p>Starts: 06:00 GMT on Tue 26 November</p> <p>Ends: 15:00 GMT on Wed 27 November</p> <p>Yellow warning of rain</p> <p>Areas affected: North East England Yorkshire & Humber</p> <p>Starts: 06:00 GMT on Wed 27 November</p> <p>Ends: 06:00 GMT on Thu 28 November</p> <p>Flood Warnings:</p>

Contains public sector information licensed under the Open Government Licence v1.0

Further Information	
<p>BM Reports</p>	<p>https://www.bmreports.com</p>
<p>System Balancing Reports</p>	<p>https://www.nationalgrideso.com/balancing-data/system-balancing-reports</p>
<p>Forecast Volumes and Costs</p>	<p>https://www.nationalgrideso.com/balancing-data/forecast-volumes-and-costs</p>
<p>NGESO Insights</p>	<p>https://www.nationalgrideso.com/insights</p>